



Southwest Florida Water Management District

JSK/TWH

2379 Broad Street, Brooksville, Florida 34604-6899
(352) 796-7211 or 1-800-423-1476 (FL only)
TDD, only 1-800-231-6103 (FL only)
On the Internet at: WaterMatters.org

An Equal
Opportunity
Employer

Bartow Service Office
170 Century Boulevard
Bartow, Florida 33830-7700
(863) 534-1448 or
1-800-492-7862 (FL only)

Lecanto Service Office
Suite 226
3600 West Sovereign Path
Lecanto, Florida 34461-8070
(352) 527-8131

Sarasota Service Office
6750 Fruitville Road
Sarasota, Florida 34240-9711
(941) 377-3722 or
1-800-320-3503 (FL only)

Tampa Service Office
7601 Highway 301 North
Tampa, Florida 33637-6759
(813) 985-7481 or
1-800-836-0797 (FL only)

Agency Notice of Receipt of Application

FILE OF RECORD
NO. _____

Neil Combee
Chair, Polk

Date: May 26, 09

Todd Pressman

Service Office contact:

Vice Chair, Pinellas

____ Bartow (Teri Rhodes)
____ Brooksville (Michael Cote)

Jennifer E. Closshey
Secretary, Hillsborough

____ Tampa (Yolanda Velazquez)
 Sarasota (Mary French)

Ronald E. Oakley
Treasurer, Pasco

TO:

Bryan K. Beswick
DeSoto

Florida Fish and Wildlife Conservation Commission
 ATTN: Ms. Mary Ann Poole

U.S. Army Corps of Engineers

Patricia M. Glass
Manatee

____ Ft. Myers Regulatory Office
____ Jacksonville Regulatory Off.
____ Cocoa Regulatory Office
____ Panama City Regulatory Off.
 Tampa Regulatory Office

Hugh M. Gramling
Hillsborough

Florida Department of Environmental Protection

Albert G. Joerger
Sarasota

____ ATTN: Mr. Donald Forgione (Parks, District 2)
____ ATTN: Mr. Chriss Becker (Parks, District 4)
____ ATTN: Mr. Greg Brock (Florida Forever)
____ ATTN: Ms. Melissa Charbonneau (AP)
____ ATTN: Mr. Randy Runnels (AP)
____ ATTN: Ms. Heather Stafford (AP)

Florida Department of State

Sallie Parks
Pinellas

ATTN: Ms. Laura Kammerer

Maritza Rovira-Forino
Hillsborough

____ ATTN: Mr. Jeff Sowards (AP)

Florida Department of Community
Affairs

H. Paul Senft, Jr.
Polk

ATTN: Mr. D. Ray Eubanks

Judith C. Whitehead
Hernando

____ Tampa Bay Regional Planning Council

____ Save the Manatees Club, Inc.

David L. Moore
Executive Director

____ Hills Co. Environmental Protection Commission
Wetlands Division

William S. Bilenky
General Counsel

FROM: Paul W. O'Neil, Jr., P.E., Department Director, Regulation Performance Management

RE: Notice of Receipt of Application for Joint Application for Environmental Resource Permit/Authorization to Use State Owned Submerged Lands/Federal Dredge and Fill Permit/Environmental Resource Permit
Application No. 44009834.005
Application Received Date: 5-13-09

The application is missing: ____ Section A, ____ Section C, ____ 8 1/2 x 11 drawings.
Any missing information will be forwarded to you upon receipt.

Attached is a copy of the above referenced application. This application notice pertains to:
 Activities in, on or over wetlands or other surface waters (wetlands) which is required by Subsection 40D-4.101(6), Florida Administrative Code [wetlands notice]
 Activities requiring review under the federal consistency provisions of the Florida's Coastal Management Program [coastal notice]
 Activities for which an agency has made a request for notice (special notice)

If the U.S. Army Corps of Engineers (ACOE) has been checked as a recipient, an application package has been provided to the ACOE office indicated in accordance with Section IV, "Permit Application Coordination" of the Operating Agreement between the ACOE, the Florida Department of Environmental Protection and the District."

The ACOE Noticing Packet was submitted by the consultant (contents not verified).
 The ACOE Noticing Packet was not submitted by the consultant and is missing:
____ Section A; ____ Section C; ____ 8 1/2 x 11 drawings.
Any missing information will be forwarded upon receipt.

If a notice of receipt of application is being provided because activities are proposed to occur in, on or over wetlands or a specific request for notice has been made, the comments you provide will be taken into consideration in the evaluation of this application and determining agency action to the extent allowed by District rules. While comments may be submitted at any time during the evaluation of this application, you are requested to submit any comments within 30 days of the date of this notice to ensure that your comments receive full consideration during the evaluation of this project. However, if the Department of State will be requesting an archeological survey then that request should be submitted within 15 days of this notice. If additional time or information is needed to formulate comments, please notify the District immediately.

If a notice of receipt of application is being provided to fulfill the requirements of Florida's Coastal Management Program (FCMP), you have an opportunity to provide comments on, concur with or object to the proposed project based on the enforceable policies of the FCMP program that are within your agency's jurisdiction. You are requested to identify any initial comments or objections within 30 days of the date on this letter unless a historical/ archeological survey will be necessary, in which case the District should be notified within 15 days of the date on this letter. If you do not have adequate information to provide comments at this time, you are requested to submit a request for additional time to comment within the timeframes indicated above.

All written comments or time extension requests should reference the project name and application number and be returned to the designated Service office. If you need further information please contact the Service Office contact at the telephone number listed above.

If you wish to request a Notice of Agency Action or opportunity to request an administrative hearing pursuant to Chapter 120.569 and 120.70, Florida Statutes, a written request referencing the permit application number must be filed with and received by the Regulation Performance Management Department no later than fourteen (14) days after the date of receipt of this notice. Receipt of this notice is considered to be the fifth (5th) day after the date on which this notice is deposited in the U.S. mail. Interested persons have the opportunity to inspect a copy of any permit application, and submit written comments concerning the application to the District.

Attachments: application and drawings

cc: File of Record
Engineer _____
ES _____

FLORIDA DEPARTMENT OF STATE DIVISION OF CORPORATIONS



[Home](#)
 [Contact Us](#)
 [E-Filing Services](#)
 [Document Searches](#)
 [Forms](#)
 [Help](#)

[Previous on List](#)
 [Next on List](#)
 [Return To List](#)

Entity Name Search

[Events](#)
 [No Name History](#)

Submit

Detail by Entity Name

Florida Profit Corporation

BARTON FARMS, INC.

FILE OF RECORD

Filing Information

Document Number V42715
FEI/EIN Number 650464236
Date Filed 06/09/1992
State FL
Status ACTIVE
Effective Date 06/04/1992
Last Event REINSTATEMENT
Event Date Filed 01/13/1994
Event Effective Date NONE

Principal Address

4127 BEE RIDGE ROAD
SARASOTA FL 34233

Mailing Address

4127 BEE RIDGE ROAD
SARASOTA FL 34233

Registered Agent Name & Address

DUMBAUGH, JOHN D.
1900 RINGLING BOULEVARD
SARASOTA FL 34236 US

Name Changed: 04/28/2009

Address Changed: 04/28/2009

Officer/Director Detail

Name & Address

Title VTD

PERRON, BRENDA L
4127 BEE RIDGE RD.
SARASOTA FL

Title PSD

HORTON, REX S
4127 BEE RIDGE RD.

SARASOTA FL

Title D

DUMBAUGH, JOHN D
4127 BEE RIDGE ROAD
SARASOTA FL 34233

Annual Reports

Report Year Filed Date

2007 04/13/2007
2008 02/14/2008
2009 04/28/2009

Document Images

- 04/28/2009 -- ANNUAL REPORT
- 02/14/2008 -- ANNUAL REPORT
- 04/13/2007 -- ANNUAL REPORT
- 02/27/2006 -- ANNUAL REPORT
- 04/27/2005 -- ANNUAL REPORT
- 02/21/2004 -- ANNUAL REPORT
- 04/21/2003 -- ANNUAL REPORT
- 05/23/2002 -- ANNUAL REPORT
- 05/01/2001 -- ANNUAL REPORT
- 04/12/2000 -- ANNUAL REPORT
- 04/29/1999 -- ANNUAL REPORT
- 04/13/1998 -- ANNUAL REPORT
- 05/09/1997 -- ANNUAL REPORT
- 05/01/1996 -- ANNUAL REPORT
- 07/03/1995 -- ANNUAL REPORT

Note: This is not official record. See documents if question or conflict.

[Previous on List](#)

[Next on List](#)

[Return To List](#)


Entity Name Search

[Events](#)

[No Name History](#)

[| Home](#) | [Contact us](#) | [Document Searches](#) | [E-Filing Services](#) | [Forms](#) | [Help](#) |

Copyright and Privacy Policies
Copyright © 2007 State of Florida, Department of State.



David
Sua/SAR_REG/swfwmd
06/02/2009 02:00 PM

FILE OF RECORD

To Typing@swfwmd
cc jonathan.kramer@swfwmd.state.fl.us
bcc
Subject Fw: Draft RAI - Barton Farms

okay

David Z. Sua, P.E.
Surface Water Regulation Manager
Sarasota Regulation Department
Southwest Florida Water Management District
6750 Fruitville Road
Sarasota, FL 34240 - 9711

Click To Research A District Permit/Project Online (ERP/WUP/Well Construction)

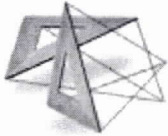
Telephone And Email Contacts:

Office: 1-800-320-3503 Extension 6532 (Toll Free)
Office: 1-941-377-3722 Extension 6532 (Toll)
Fax: 1-941-373-7660

Serving Charlotte/DeSoto/Manatee/Sarasota Counties

To Send Me An E-mail

----- Forwarded by David Sua/SAR_REG/swfwmd on 06/02/2009 02:00 PM -----



Jonathan
Kramer/SAR_REG/swfwmd
06/02/2009 10:14 AM

To David Sua/SAR_REG/swfwmd@swfwmd
cc
Subject Draft RAI - Barton Farms

**PROJECT INFORMATION REVIEW LIST
ENVIRONMENTAL RESOURCE PERMIT APPLICATION
GENERAL CONSTRUCTION**

DATE: June 10, 2009
PROJECT NAME: Barton Farms
APPLICATION NUMBER: 44009834.005
DATE APPL. RECEIVED: May 11, 2009
APPLICATION REVIEWER/S:
ENGINEERING: JSK
ENVIRONMENTAL: TWH

In order to provide that reasonable assurance is given for those "Conditions for Issuance of General Permits" found in Rule 40D-40.302, Florida Administrative Code (F.A.C.), the following additional

information is required as indicated. The items requested are extracted from Rules 40D-40.112, F.A.C., "Content of Application for General Permits," 40D-1.607, F.A.C. "Permit Processing Fee," and 40D-1.659, F.A.C. "Forms and Instructions."

APPLICATION AND APPLICATION CERTIFICATION:

Please note that, while several phases of the overall Barton Farms subdivision have been constructed and are beneficially occupied, District records indicate that no Statement of Completion and as-built drawings have been submitted and the portions of the surface water management system that have been constructed have not been transferred to the Homeowners Association for operation and maintenance. Please amend the submitted Environmental Resource Permit application to phase the project, allowing the constructed portions of the surface water management system to be transferred to the Operations phase and continuing to authorize the construction of the un-built portion. Refer to 40D-4.302(2), F.A.C.

SITE INFORMATION:

ENVIRONMENTAL CONSIDERATIONS:

PLANS:

As previously mentioned, the District does not have as-built drawings of Lake No. 5. Please clarify if there is sufficient existing littoral shelf area within Lake No. 5 for the proposed littoral plantings or if it is necessary to backfill Lake No. 5 in order to construct the required littoral shelf. If it is necessary to backfill Lake No. 5, please provide construction plans detailing the proposed backfilling and demonstrate that the loss of pond capacity due to backfilling will not impact the treatment, attenuation, and/or floodplain compensation properties of the surface water management system. Refer to 40D-4.101(1)(c) and (e) and 40D-4.301(1)(a)(b)(c) and (e), F.A.C.

CONSTRUCTION SCHEDULE AND TECHNIQUES:

DRAINAGE INFORMATION:

OPERATION AND MAINTENANCE AND LEGAL DOCUMENTATION:

WATER USE:

DOWNSTAIRS:

The following comment(s), although not required by District rule, is(are) provided for your consideration and information:

Please do not hesitate to contact the project reviewer for any clarification regarding the content of this letter. A telephone conversation and / or a meeting to discuss the proposed project in detail may help to clarify the issues contained in this letter.



An Equal Opportunity Employer

Southwest Florida Water Management District

2379 Broad Street, Brooksville, Florida 34604-6899
(352) 796-7211 or 1-800-423-1476 (FL only)
TDD only 1-800-231-6103 (FL only)
On the Internet at: WaterMatters.org

Bartow Service Office
170 Century Boulevard
Bartow, Florida 33830-7700
(863) 534-1448 or
1-800-492-7862 (FL only)


Lecanto Service Office
Suite 226
3600 West Sovereign Path
Lecanto, Florida 34461-8070
(352) 527-8131

Sarasota Service Office
6750 Fruitville Road
Sarasota, Florida 34240-9711
(941) 377-3722 or
1-800-320-3503 (FL only)

Tampa Service Office
7601 Highway 301 North
Tampa, Florida 33637-6759
(813) 985-7481 or
1-800-836-0797 (FL only)

June 4, 2009

William B. Houghton, P.E.
William B. Houghton, P.E. Chartered
1124 Hoover Street
Nokomis, FL 34275



Subject: **Request for Additional Information**
Project Name: Barton Farms
Application No.: 44009834.005
County: Sarasota
Sec/Twp/Rge: 27, 28, 33, 34/36S/19E

References: Chapters 40D-1, 4, 40 and 400, Florida Administrative Code (F.A.C.)
Sections 373.4141 and 120.60, Florida Statutes (F.S.)

Dear Mr. Houghton:

Before the District can complete its review of the permit application referenced above, the information itemized on the enclosed checklist must be received.

Please ensure that your response to the checklist, including checks,

- is received in this office within 30 days from the date of this request;
- references the permit application number; and
- includes three copies of **all** requested information.

Failure to provide this information within 30 days will delay the processing of the permit application, and may result in the permit application being denied. If the additional information cannot be provided within that time period, the Applicant may make a written request for a time extension in accordance with Rule 40D-1.1020, F.A.C., provided that an acceptable justification for the time extension accompanies the request. If needed, the time extension request should be received from the Applicant within 30 days from the date of this letter.

Pursuant to Subsection 373.4141(1), F.S., if you believe this request for additional information is not authorized by law or rule, you may request a hearing pursuant to Sections 120.569, 120.57, F.S., and Chapter 28-106, F.A.C., of the Uniform Rules of Procedure. A request for hearing must: (1) explain how the substantial interests of each person requesting the hearing will be affected by the District's action, or proposed action, (2) state all material facts disputed by the person requesting the hearing or state that there are no disputed facts, and (3) otherwise comply with Chapter 28-106, F.A.C. Copies of Sections 28-106.201 and 28-106.301, F.A.C. are enclosed for your reference. A request for hearing must be filed with (received by) the Agency Clerk of the District at the District's Brooksville address within 21 days of receipt of this notice. Receipt is deemed to be the fifth day after the date on which this notice is deposited in the United States mail. Failure to file a request for hearing within this time period shall constitute a waiver of any right you or such person may have to request a hearing under Sections 120.569 and 120.57, F.S. Mediation pursuant to Section 120.573, F.S., to settle an administrative dispute regarding the District's action in this matter is not available.


- Neil Combee**
Chair, Polk
- Todd Pressman**
Vice Chair, Pinellas
- Jennifer E. Closshey**
Secretary, Hillsborough
- Ronald E. Oakley**
Treasurer, Pasco
- Bryan K. Beswick**
DeSoto
- Patricia M. Glass**
Manatee
- Hugh M. Gramling**
Hillsborough
- Albert G. Joerger**
Sarasota
- Sallie Parks**
Pinellas
- Maritza Rovira-Forino**
Hillsborough
- H. Paul Senft, Jr.**
Polk
- Douglas B. Tharp**
Sumter
- Judith C. Whitehead**
Hernando

David L. Moore
Executive Director
William S. Bilenky
General Counsel



If you have questions regarding the information requested or the District's procedures, please contact me at the Sarasota Service Office, extension 6550. For assistance with environmental concerns, please contact Todd W. Hershfeld, extension 6505.

Sincerely,



Jonathan S. Kramer, P.E.
Professional Engineer
Sarasota Regulation Department

JSK:elb

Enclosures: Checklist

Sections 28-106.201 and 28-106.301, F.A.C.

cc/enc: File of Record 44009834.005

Rex Horton, Barton Farms, Inc.

**PROJECT INFORMATION REVIEW LIST
ENVIRONMENTAL RESOURCE PERMIT APPLICATION
GENERAL CONSTRUCTION MODIFICATION**

DATE: June 4, 2009

PROJECT NAME: Barton Farms

APPLICATION NUMBER: 44009834.005

DATE APPL. RECEIVED: May 11, 2009

APPLICATION REVIEWER/S:

ENGINEERING: Jonathan S. Kramer, P.E.

ENVIRONMENTAL: Todd W. Hershfeld

In order to provide that reasonable assurance is given for those "Conditions for Issuance of General Permits" found in Rule 40D-40.302, Florida Administrative Code, (F.A.C.), the following additional information is required as indicated. The items requested are extracted from Rule 40D-40.112, F.A.C., "Content of Application for General Permits," 40D-1.607, F.A.C. "Permit Processing Fee," and 40D-1.659, F.A.C. "Forms and Instructions."

APPLICATION AND APPLICATION CERTIFICATION:

1. Please note that, while several phases of the overall Barton Farms subdivision have been constructed and are beneficially occupied, District records indicate that no Statement of Completion and as-built drawings have been submitted and the portions of the surface water management system that have been constructed have not been transferred to the Homeowners Association for operation and maintenance. Please amend the submitted Environmental Resource Permit application to phase the project, allowing the constructed portions of the surface water management system to be transferred to the Operations phase and continuing to authorize the construction of the un-built portion. Refer to 40D-4.302(2), F.A.C.

PLANS:

2. As previously mentioned, the District does not have as-built drawings of Lake No. 5. Please clarify if there is sufficient existing littoral shelf area within Lake No. 5 for the proposed littoral plantings or if it is necessary to backfill Lake No. 5 in order to construct the required littoral shelf. If it is necessary to backfill Lake No. 5, please provide construction plans detailing the proposed backfilling and demonstrate that the loss of pond capacity due to backfilling will not impact the treatment, attenuation, and/or floodplain compensation properties of the surface water management system. Refer to 40D-4.101(1)(c) and (e) and 40D-4.301(1)(a)(b)(c) and (e), F.A.C.

The following comment, although not required by District rule, is provided for your consideration and information:

3. Please do not hesitate to contact the project reviewer for any clarification regarding the content of this letter. A telephone conversation and / or a meeting to discuss the proposed project in detail may help to clarify the issues contained in this letter.

**SOUTH DAKOTA REGULATION DEPARTMENT
ERP PERMIT / LETTER REQUEST AND ROUTING**

PROJECT NO.: <u>14 009834.005</u>		DEFAULT DATE: <u>6/10</u>		INTENDED ISSUE DATE: <u>(6/4)</u>			
PROJECT NAME: <u>Borker Farms</u>				FAST TRACK/SMART PROJECT <input type="checkbox"/> YES <input checked="" type="checkbox"/> NO			
LETTER	INITIALS	DATE	TIME	PERMIT	INITIALS	DATE	TIME
Engineer	<u>JSK</u>	<u>6/2</u>	<u>2:15</u>	Engineer			
E.S. <u>No ES issues</u>	<u>TWN</u>	<u>6-2</u>	<u>3:10</u>	E.S.			
Admin. to type	<u>EXB</u>	<u>6-3</u>	<u>12:01</u>	Admin. to type			
E.S. review & sign				E.S. review			
Eng. review & sign	<u>JSK</u>	<u>6/3</u>	<u>1:11</u>	Eng. review, sign & seal			
E.S. Mgr. or lead review				E.S. Mgr. or lead review			
Eng. Mgr. or lead review				Eng. Mgr. or lead review			
Director to sign if needed				Permit Coordinator			
Mail Room	<u>JSK</u>	<u>6/4</u>	<u>2:46</u>	Admin. Supervisor			
MISC INFORMATION OR OTHER COMMENTS:				Director to sign			
				Mail Room			

<input type="checkbox"/> 1 Corrected Permit	<input type="checkbox"/> 11a Individual Permit	<input type="checkbox"/> 19d Rule Variance/Rights Waiver
<input checked="" type="checkbox"/> 2 RAI	<input type="checkbox"/> 11b Conceptual Permit	<input type="checkbox"/> 20 Ag Exempt <input type="checkbox"/> Qualify <input type="checkbox"/> Disqualify
<input type="checkbox"/> 4 CLAR	<input type="checkbox"/> 11c General Permit	<input type="checkbox"/> 21 Potentially Harmful
<input type="checkbox"/> 5 Completeness Complete date:	<input type="checkbox"/> 11d Consolidated Individual	<input type="checkbox"/> 22 Transfer to DEP
<input type="checkbox"/> 6 Extension RAI/CLAR date: Info due date:	<input type="checkbox"/> 11e Consolidated General	<input type="checkbox"/> 23 Formal WJD
<input type="checkbox"/> 7 Modification <input type="checkbox"/> Approve <input type="checkbox"/> Denied As-built conditions? <input type="checkbox"/> yes <input type="checkbox"/> no Plans to enclose? <input type="checkbox"/> yes <input type="checkbox"/> no	<input type="checkbox"/> 12a Prop Author Notice APO *see below*	<input type="checkbox"/> 24 Formal WJD Denial
	<input type="checkbox"/> 12b APO Letter Provide names & addresses of APOs	<input type="checkbox"/> 25 Permit App Withdrawal
<input type="checkbox"/> 12c Eminent Domain post cards Provide contact name & phone number		
<input type="checkbox"/> 7 Noticed General Permit <input type="checkbox"/> Approve <input type="checkbox"/> Denied last 3 digits of rule:	<input type="checkbox"/> 13 Informal Wetland Determination	<input type="checkbox"/> 26 Special Case Agreement
<input type="checkbox"/> 8a Additional info not recd RAI/CLAR date:	<input type="checkbox"/> 14 Appraisal for Private Easement	<input type="checkbox"/> 27 Forwarding of Permit Inquiry (DEP)
<input type="checkbox"/> 8b Additional info still incomplete RAI/CLAR date:	<input type="checkbox"/> 15 Transfer/Assignment of Permit Insp Interval: _____ Enclose: <input type="checkbox"/> SOC <input type="checkbox"/> SOI <input type="checkbox"/> Both <input type="checkbox"/> None	<input type="checkbox"/> 28 Written Agreement Pursuant to Special Cases
<input type="checkbox"/> 8c Additional info issues remain RAI/CLAR date:	<input type="checkbox"/> 16 Pre-App Meeting Conference	<input type="checkbox"/> 29 HPC Determination Memo
<input type="checkbox"/> 9a Minor Systems Permit	<input type="checkbox"/> 18 Permit Application Fee	<input type="checkbox"/> 30 HPC Determination AG Letter
<input type="checkbox"/> 9b Consolidated Minor Systems	<input type="checkbox"/> 19a Permit will be required	<input type="checkbox"/> 31 SSL Title Determination Results
<input type="checkbox"/> 10a Individual Permit Denial	<input type="checkbox"/> 19b No Permit required	<input type="checkbox"/> Blank Letter
<input type="checkbox"/> 10b General Permit Denial	<input type="checkbox"/> 19c Exempt	

** Activity (subtype code descript)	Pre-Empted Area	Dredged	Number of Slips
	square feet	cubic yards	
TOTALS:	square feet	cubic yards	



FLORIDA DEPARTMENT OF STATE
Kurt S. Browning
Secretary of State
DIVISION OF HISTORICAL RESOURCES

Mr. Paul O'Neil
Southwest Florida Water Management District
2379 Broad Street
Brooksville, FL 34604-6899

June 23, 2009

Re: Projects Reviewed by the Florida State Historic Preservation Office
No Historic Properties Likely Affected – See **List on Page 2**

Dear Mr. O'Neil:

Our office received and reviewed the referenced projects in accordance with Chapters 267 and 373, *Florida Statutes*, Florida's Coastal Management Program, and implementing state regulations, for possible impact to historic properties listed, or eligible for listing, in the *National Register of Historic Places*, or otherwise of historical, architectural or archaeological value. The State Historic Preservation Officer is to advise and assist state and federal agencies when identifying historic properties, assessing effects upon them, and considering alternatives to avoid or minimize adverse effects.

A review of the Florida Master Site File data indicated that no significant archaeological or historical resources are recorded within these project areas. However, due to environmental conditions consistent with those found at other archaeological sites in Florida and lack of professional archaeological or historical investigation, there is some potential for undiscovered archaeological sites to occur. Therefore, it is the opinion of this agency that, in addition to the standard permitting condition, these permits, if issued, should include the following **special condition regarding unexpected discoveries during ground disturbing activities on the property:**

If prehistoric or historic artifacts, such as pottery or ceramics, stone tools or metal implements, or any other physical remains that could be associated with Native American cultures, or early colonial or American settlement are encountered at any time within the project site area, the permitted project should cease all activities involving subsurface disturbance in the immediate vicinity of such discoveries. The permittee, or other designee, should contact the Florida Department of State, Division of Historical Resources, Review and Compliance Section at (850) 245-6333 or (800) 847-7278, as well as the appropriate permitting agency office. Project activities should not resume without verbal and/or written authorization from the Division of Historical Resources. In the event that unmarked human remains are encountered during permitted activities, all work shall stop immediately and the proper authorities notified in accordance with Section 872.05, *Florida Statutes*.

500 S. Bronough Street • Tallahassee, FL 32399-0250 • <http://www.flheritage.com>

Director's Office
(850) 245-6300 • FAX: 245-6436

Archaeological Research
(850) 245-6444 • FAX: 245-6452

Historic Preservation
(850) 245-6333 • FAX: 245-6437



FILE OF RECORD
NO. _____

Mr. O'Neil
June 23, 2009
Page 2

For any questions concerning our comments, please contact Stacey Cahan, Historic Sites Specialist, by phone at (850) 245-6333, or by electronic mail at dscahan@dos.state.fl.us. We appreciate your continued interest in protecting Florida's historic properties.

Sincerely,

Laura A. Kammerer

Laura A. Kammerer
Historic Preservationist Supervisor
Compliance Review Section
Bureau of Historic Preservation

<u>DHR NO.</u>	<u>App. No.</u>	<u>Project Name</u>	<u>County</u>
2009-2696	47034944.000	Alligator Creek Improvements at Heron Lake	Sarasota
2009-2697	44034947.000	Tropic Hills Stormwater Outfall Project	Pinellas
2009-2874	46034976.000	Croom Rital Town Homes	Hernando
2009-3125	44028468.002	Northwood Road Subdivision Improvements	Highlands
2009-3128	44034903.000	Tanner Road Drainage Improvements	Hillsborough
2009-3141	44034876.001	Lake Drive Stormwater Capital Improvements Project	Hillsborough
2009-3315	44009834.005	Barton Farms	Sarasota
2009-3322	47034989.000	Alligator Creek Improvements at Venice East Boulevard	Sarasota
2009-3323	44033737.001	Venice Avenue Drainage Improvements	Sarasota
2009-3326	44033940.001	Bank of America/Walgreens - Nokomis	Sarasota
2009-3327	43034972.000	Anderson Columbia Rock Yard	Hillsborough

*with draw
5/8/09*

ISK/TWH

Des'd 6/3/09

Des'd 5/20/09

Des'd 5/28/09

JUN 29 2009
 Department of State
 Bureau of Historic Preservation
 Compliance Review Section

FAX

William B. Houghton PE Chartered

Phone/Fax: 941/484-8514 PE License 33150
Mobil: 941/724-6208 e-mail: BillPE33150@msn.com

1124 Hoover St
Nokomis, Fl. 34275

44009834.005

FILE OF RECORD
NO. _____

November 2, 2009

Mr. Jon Kramer PE
SWFWMD
6750 Fruitville Road
Sarasota, Fl. 34240

JSK / TWH

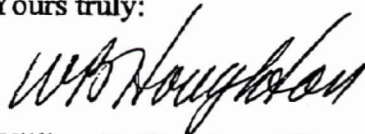
Re: Barton Farms 44009834 Permits

Dear Mr. Kramer;

In accordance with our phone conversation on this date we hereby request a time extension for the completion of the reference permit.

Thank you very much.


Yours truly:



William B. Houghton PE
c/o Barton Farms Inc.



FILE OF RECORD



David
Sua/SAR_REG/swfwmd
11/03/2009 04:07 PM

To Jonathan Kramer/SAR_REG/swfwmd@swfwmd
cc Todd Hershfeld/SAR_REG/swfwmd@swfwmd
bcc
Subject Re: Time Extension Request - Barton Farms

okay to approve.

David Z. Sua, P.E.
Surface Water Regulation Manager
Sarasota Regulation Department
Southwest Florida Water Management District
6750 Fruitville Road
Sarasota, FL 34240 - 9711

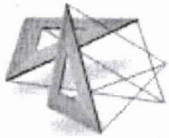
Online Permit SEARCH:	<u>Well Construction (WCP)</u>	<u>Water Use (WUP)</u>	<u>ERP/MSSW</u>
Online APPLICATION:	<u>WCP</u>	<u>WUP</u>	ERP - currently unavailable

Telephone Contacts:

Office: 1-800-320-3503 Extension 6532 (Toll Free)
Office: 1-941-377-3722 Extension 6532 (Toll)
Fax: 1-941-373-7660

Serving: Charlotte, DeSoto, Manatee and Sarasota Counties

Jonathan Kramer/SAR_REG/swfwmd



Jonathan
Kramer/SAR_REG/swfwmd
11/02/2009 03:39 PM

To David Sua/SAR_REG/swfwmd@swfwmd
cc Todd Hershfeld/SAR_REG/swfwmd@swfwmd
Subject Time Extension Request - Barton Farms

PROJECT NAME: Barton Farms
PROJECT NUMBER: 44009834.005
Total Days "in House": 207 days (with the requested time extension)
1st, 2nd, 3rd, 4th Extension: 1st
RAI/CLAR date: 06/04/09
Outstanding Issues: As-built drawings as well as an ERP application to phase the project need to be provided.

Progress Toward Complete: (Yes/No). Yes; the EOR has indicated that the as-built surveying and phasing application preparation have slowed due to the



Southwest Florida Water Management District

2379 Broad Street, Brooksville, Florida 34604-6899
(352) 796-7211 or 1-800-423-1476 (FL only)
TDD only: 1-800-231-6103 (FL only)
On the Internet at WaterMatters.org

An Equal
Opportunity
Employer

Bartow Service Office
170 Century Boulevard
Bartow, Florida 33830-7700
(863) 534-1448 or
1-800-492-7862 (FL only)

Sarasota Service Office
6750 Fruitville Road
Sarasota, Florida 34240-9711
(941) 377-3722 or
1-800-320-3503 (FL only)

Tampa Service Office
7601 Highway 301 North
Tampa, Florida 33637-6759
(813) 985-7481 or
1-800-836-0797 (FL only)

- Todd Pressman**
Chair, Pinellas
- Ronald E. Oakley**
Vice Chair, Pasco
- Hugh M. Gramling**
Secretary, Hillsborough
- Sallie Parks**
Treasurer, Pinellas
- Carlos Beruff**
Manatee
- Bryan K. Beswick**
DeSoto
- Jennifer E. Closshey**
Hillsborough
- Neil Combee**
Polk
- Albert G. Joerger**
Sarasota
- Maritza Rovira-Forino**
Hillsborough
- H. Paul Senft, Jr.**
Polk
- Douglas B. Tharp**
Sumter
- Judith C. Whitehead**
Hernando

- David L. Moore**
Executive Director
- William S. Bilenky**
General Counsel

November 6, 2009

William B. Houghton, P.E.
William B. Houghton, P.E. Chartered
1124 Hoover Street
Nokomis, FL 34275

Subject: **Additional Information Time Extension Request Approval**

Project Name:	Barton Farms
Application No.:	44009834.005
County:	Sarasota
Sec/Twp/Rge:	27, 28, 33, 34/36S/19E

References: Chapters 40D-1, 4, 40 and 400, Florida Administrative Code (F.A.C.)
Sections 373.4141 and 120.60, Florida Statutes (F.S.)

Dear Mr. Houghton:

Your request for a time extension has been approved. The information requested in the District's letter dated June 4, 2009, is due by December 4, 2009. If your response is not received by this date, the permit application will be processed for denial.

If you have questions concerning this matter, please contact Jonathan S. Kramer, P.E., at the Sarasota Service Office, extension 6550.

Sincerely,

David Z. Sua, P.E.
Surface Water Regulation Manager
Sarasota Regulation Department

DZS:JSK:TWH:dgp
cc: File of Record 44009834.005
Rex Horton, Barton Farms, Inc.

**SASSOTA REGULATION DEPARTMENT
ERP PERMIT / LETTER REQUEST AND ROUTING**

PROJECT NO.: 44009834.005		DEFAULT DATE:		INTENDED ISSUE DATE: 11/6			
PROJECT NAME: Barton Farms				FAST TRACK/SMART PROJECT <input type="checkbox"/> YES <input checked="" type="checkbox"/> NO			
LETTER	INITIALS	DATE	TIME	PERMIT	INITIALS	DATE	TIME
Engineer	JSK	11/3	4:15	Engineer			
E.S.	DWH	11/4	9:30	E.S.			
Admin. to type	DHP	11/6	10:34	Admin. to type			
E.S. review & sign				E.S. review			
Eng. review & sign	JSK	11/6	1:35	Eng. review, sign & seal			
E.S. Mgr. or lead review				E.S. Mgr. or lead review			
Eng. Mgr. or lead review	DHS	11/6	1:40	Eng. Mgr. or lead review			
Director to sign if needed				Permit Coordinator			
Mail Room	DHS	11/6	1:14	Admin. Supervisor			
MISC INFORMATION OR OTHER COMMENTS: DHS to sign				Director to sign			
				Mail Room			

<input type="checkbox"/> 1	Corrected Permit	<input type="checkbox"/> 11a	Individual Permit	<input type="checkbox"/> 19d	Rule Variance/Rights Waiver
<input type="checkbox"/> 2	RAI	<input type="checkbox"/> 11b	Conceptual Permit	<input type="checkbox"/> 20	Ag Exempt <input type="checkbox"/> Qualify <input type="checkbox"/> Disqualify
<input type="checkbox"/> 4	CLAR	<input type="checkbox"/> 11c	General Permit	<input type="checkbox"/> 21	Potentially Harmful
<input type="checkbox"/> 5	Completeness Complete date:	<input type="checkbox"/> 11d	Consolidated Individual	<input type="checkbox"/> 22	Transfer to DEP
<input checked="" type="checkbox"/> 6	Extension RAI/CLAR date: 06/04/09 Info due date: 12/04/09	<input type="checkbox"/> 11e	Consolidated General	<input type="checkbox"/> 23	Formal WJD
<input type="checkbox"/> 7	Modification <input type="checkbox"/> Approve <input type="checkbox"/> Denied As-built conditions? <input type="checkbox"/> yes <input type="checkbox"/> no Plans to enclose? <input type="checkbox"/> yes <input type="checkbox"/> no	<input type="checkbox"/> 12a	Prop Author Notice APO *see below*	<input type="checkbox"/> 24	Formal WJD Denial
<input type="checkbox"/> 7	Noticed General Permit <input type="checkbox"/> Approve <input type="checkbox"/> Denied last 3 digits of rule:	<input type="checkbox"/> 12b	APO Letter Provide names & addresses of APOs	<input type="checkbox"/> 25	Permit App Withdrawal
<input type="checkbox"/> 8a	Additional info not recd RAI/CLAR date:	<input type="checkbox"/> 12c	Eminent Domain post cards Provide contact name & phone number	<input type="checkbox"/> 26	Special Case Agreement
<input type="checkbox"/> 8b	Additional info still incomplete RAI/CLAR date:	<input type="checkbox"/> 13	Informal Wetland Determination	<input type="checkbox"/> 27	Forwarding of Permit Inquiry (DEP)
<input type="checkbox"/> 8c	Additional info issues remain RAI/CLAR date:	<input type="checkbox"/> 14	Appraisal for Private Easement	<input type="checkbox"/> 28	Written Agreement Pursuant to Special Cases
<input type="checkbox"/> 9a	Minor Systems Permit	<input type="checkbox"/> 15	Transfer/Assignment of Permit Insp Interval: _____ Enclose: <input type="checkbox"/> SOC <input type="checkbox"/> SOI <input type="checkbox"/> Both <input type="checkbox"/> None	<input type="checkbox"/> 29	HPC Determination Memo
<input type="checkbox"/> 9b	Consolidated Minor Systems	<input type="checkbox"/> 16	Pre-App Meeting Conference	<input type="checkbox"/> 30	HPC Determination AG Letter
<input type="checkbox"/> 10a	Individual Permit Denial	<input type="checkbox"/> 18	Permit Application Fee	<input type="checkbox"/> 31	SSL Title Determination Results
<input type="checkbox"/> 10b	General Permit Denial	<input type="checkbox"/> 19a	Permit will be required	<input type="checkbox"/>	Blank Letter
		<input type="checkbox"/> 19b	No Permit required		
		<input type="checkbox"/> 19c	Exempt		

** Activity (subtype code descript)	Pre-Empted Area	Dredged	Number of Slips
	square feet	cubic yards	
TOTALS:	square feet	cubic yards	

44009834.005

William B. Houghton PE Chartered

Phone/Fax: 941/484-8514 PE License 33150
Mobil: 941/724-6208 e-mail: BillPE33150@msn.com

1124 Hoover St
Nokomis, Fl. 34275

March 4, 2010



Mr. Jon Kramer
SWFWMD
6750 Fruitville Road
Sarasota, Fl. 34240

Re: Permit 44009834.006
Time extension

005
per JSK



Dear Mr. Kramer:

Due to the current economical condition, we would request a time extension for the submittal of the plans and documents requested in the reference permit. We would request a minimum of 90 days.

Thank you very much.

Yours truly,

William B. Houghton PE
c/o Barton Farms, Inc.



FLORIDA DEPARTMENT OF STATE DIVISION OF CORPORATIONS



[Home](#)
 [Contact Us](#)
 [E-Filing Services](#)
 [Document Searches](#)
 [Forms](#)
 [Help](#)

[Previous on List](#)
 [Next on List](#)
 [Return To List](#)

Entity Name Search

No Events

No Name History

Submit

Detail by Entity Name

Florida Non Profit Corporation

BARTON FARMS ASSOCIATION, INC.

FILE OF RECORD

Filing Information

Document Number N96000002982
FEI/EIN Number 650692669
Date Filed 06/03/1996
State FL
Status ACTIVE

Principal Address

1282 4TH ST.
 SARASOTA FL 34236
 Changed 04/24/2006

Mailing Address

1282 4TH ST.
 SARASOTA FL 34236
 Changed 04/24/2006

Registered Agent Name & Address

ACTION ASSOCIATION MANAGEMENT INC
 1282 4TH ST.
 SARASOTA FL 34236

Name Changed: 04/11/2007

Address Changed: 04/11/2007

Officer/Director Detail

Name & Address

Title P

HORTON, REX S
 1282 4TH ST.
 SARASOTA FL 34236

Title AS

DIETER, THOMAS A
 1282 4TH ST.
 SARASOTA FL 34236

Annual Reports

Report Year Filed Date

2007	08/14/2007
2008	04/17/2008
2009	04/27/2009

Document Images

[04/27/2009 -- ANNUAL REPORT](#)

[View image in PDF format](#)

[04/17/2008 -- ANNUAL REPORT](#)

[View image in PDF format](#)

[08/14/2007 -- ANNUAL REPORT](#)

[View image in PDF format](#)

[04/11/2007 -- ANNUAL REPORT](#)

[View image in PDF format](#)

[04/24/2006 -- ANNUAL REPORT](#)

[View image in PDF format](#)

[03/01/2005 -- ANNUAL REPORT](#)

[View image in PDF format](#)

[02/23/2004 -- ANNUAL REPORT](#)

[View image in PDF format](#)

[04/21/2003 -- ANNUAL REPORT](#)

[View image in PDF format](#)

[05/23/2002 -- ANNUAL REPORT](#)

[View image in PDF format](#)

[04/30/2001 -- ANNUAL REPORT](#)

[View image in PDF format](#)

[04/12/2000 -- ANNUAL REPORT](#)

[View image in PDF format](#)

[04/29/1999 -- ANNUAL REPORT](#)

[View image in PDF format](#)

[04/28/1998 -- ANNUAL REPORT](#)

[View image in PDF format](#)

[05/14/1997 -- ANNUAL REPORT](#)

[View image in PDF format](#)

[06/03/1996 -- DOCUMENTS PRIOR TO 1997](#)

[View image in PDF format](#)

Note: This is not official record. See documents if question or conflict.

[Previous on List](#)

[Next on List](#)

[Return To List](#)

Entity Name Search

No Events

No Name History

[| Home](#) | [Contact us](#) | [Document Searches](#) | [E-Filing Services](#) | [Forms](#) | [Help](#) |

Copyright and Privacy Policies
Copyright © 2007 State of Florida, Department of State.

Jonathan S. Kramer

From: David Sua
Sent: Thursday, April 01, 2010 9:18 AM
To: Sarasota Typing
Cc: Jonathan S. Kramer
Subject: FW: Draft Permit - Barton Farms - Littoral Zone Modification (Revised)

Ok

David Z. Sua, P.E.
Surface Water Regulation Manager
Sarasota Regulation Department
Southwest Florida Water Management District
6750 Fruitville Road
Sarasota, FL 34240 - 9711

Online Permit SEARCH:	<u>Well Construction (WCP)</u>	<u>Water Use (WUP)</u>	<u>ERP/MSSW</u>
Online APPLICATION:	<u>WCP</u>	<u>WUP</u>	ERP - coming soon

Telephone Contacts:
Office: 1-800-320-3503 Extension 6532 (Toll Free)
Office: 1-941-377-3722 Extension 6532 (Toll)
Fax: 1-941-373-7660

Serving: Charlotte, DeSoto, Manatee and Sarasota Counties

From: Jonathan S. Kramer
Sent: Thursday, April 01, 2010 8:29 AM
To: David Sua
Cc: Kevin Mcadams
Subject: Draft Permit - Barton Farms - Littoral Zone Modification (Revised)

David, this draft permit has been coordinated with KM

ENGINEERING REVIEW SUMMARY FOR ENVIRONMENTAL RESOURCE PERMIT APPLICATION

ABSTRACT

ERP PROJECT NAME: Barton Farms - Littoral Zone Modification

ERP NO. 44009834.005

APPLICATION REVIEWERS:
ENGINEERING – JSK
ENVIRONMENTAL – TWH

DATE PRODUCED:

ABSTRACT: This permit authorizes modifications to Management and Storage of Surface Water (MSSW) Permit No. 40009834.001, entitled Barton Farms, issued on July 8, 1992. The modifications approved in this permit are as follows:

1. Deleting the required maintenance of littoral zones in Lake Nos. 1, 2, 3, and 4 and increasing the required maintained littoral zone area in Lake No. 5 to comprise the total aggregate of all required littoral zone areas (440,800 square feet) for the permitted surface water management system.

Information regarding the surface water management system, 100-year floodplain, wetlands and/or surface waters is stated below and on the permitted construction drawings for the project.

WQ/WQ

Comments: Water quality treatment and attenuation will be provided in the surface water management system approved under MSSW Permit Nos. 40009834.001 and 40009834.004.

Floodplain

Comments: Modifications to the floodplain encroachment and compensation approved in Permit No. 40009834.001 are neither proposed nor authorized.

Specific Conditions

1, 3, 4, 5, 6, 62

40(b)

90

This modification, Construction Permit No. 44009834.005, does not authorize a time extension to submit a "Statement of Completion and Request for Transfer to Operation Entity" and associated signed and sealed as-built drawings for the master surface water management system authorized by Management and Storage of Surface Water (MSSW) Permit No. 40009834.001.

If prehistoric or historic artifacts, such as pottery or ceramics, stone tools or metal implements, or any other physical remains that could be associated with Native American cultures, or early colonial or American settlement are encountered at any time within the project site area, the permitted project should cease all activities involving subsurface disturbance in the immediate vicinity of such discoveries. The Permittee, or other designee, should contact the Florida Department of State, Division of Historical Resources, Review and Compliance Section at (850) 245-6333 or (800) 847-7278, as well as the appropriate permitting agency office. Project activities should not resume without verbal and/or written authorization from the Division of Historical Resources. In the event that unmarked human remains are encountered during permitted activities, all work shall stop immediately and the proper authorities notified in accordance with Section 872.05, Florida Statutes.



Southwest Florida Water Management District

2379 Broad Street, Brooksville, Florida 34604-6899
(352) 796-7211 or 1-800-423-1476 (FL only)
TDD only: 1-800-231-6103 (FL only)
On the Internet at WaterMatters.org

An Equal
Opportunity
Employer

Bartow Service Office
170 Century Boulevard
Bartow, Florida 33830-7700
(863) 534-1448 or
1-800-492-7862 (FL only)

Sarasota Service Office
6750 Fruitville Road
Sarasota, Florida 34240-9711
(941) 377-3722 or
1-800-320-3503 (FL only)

Tampa Service Office
7601 Highway 301 North
Tampa, Florida 33637-6759
(813) 985-7481 or
1-800-836-0797 (FL only)

April 5, 2010



- Todd Pressman**
Chair, Pinellas
- Ronald E. Oakley**
Vice Chair, Pasco
- Hugh M. Gramling**
Secretary, Hillsborough
- Sallie Parks**
Treasurer, Pinellas
- Carlos Beruff**
Manatee
- Bryan K. Beswick**
DeSoto
- Jennifer E. Closshey**
Hillsborough
- Neil Combee**
Polk
- Albert G. Joerger**
Sarasota
- Maritza Rovira-Forino**
Hillsborough
- H. Paul Senft, Jr.**
Polk
- Douglas B. Tharp**
Sumter
- Judith C. Whitehead**
Hernando

William B. Houghton, P.E.
William B. Houghton, P.E. Chartered
1124 Hoover Street
Nokomis, FL 34275

Subject: **Status of Permit Application (Completeness)**
Project Name: Barton Farms-Littoral Zone Mod
Application No.: 44009834.005
County: Sarasota
Sec/Twp/Rge: 27, 28, 33, 34/36S/19E

References: Chapters 40D-1.1020, and 28-107.002, Florida Administrative Code (F.A.C.)
Sections 373.4141 and 120.60, Florida Statutes (F.S.)

Dear Mr. Houghton:

The permit application referenced above is complete with the information received on March 26, 2010.

Please note that this letter does not constitute authority to begin construction; construction is authorized once the permit is issued. District staff are now processing the completed application, and will act on the application within 90 days.

Please be advised that any construction activities that disturb (includes clearing, grading and excavation) one (1) acre or more of land (total plan of development) and that may result in a stormwater discharge to a Water of the State or a municipal separate storm sewer system may require coverage under a Florida Department of Environmental Protection (FDEP) National Pollutant Discharge Elimination System (NPDES) Stormwater Permit, including a Stormwater Pollution Prevention Plan. Information about the NPDES Stormwater program can be accessed via the FDEP-NPDES Stormwater section's website at:
www.dep.state.fl.us/water/stormwater/npdes/.

If you have questions concerning the District's procedures, or if I may be of assistance, please contact me at the Sarasota Service Office at extension 6550.

Sincerely,


Jonathan S. Kramer, P.E.
Sarasota Regulation Department

JSK:AJR
cc: File of Record 44009834.005
Rex Horton, Barton Farms, Inc.

**SASOTA REGULATION DEPARTMENT
ERP PERMIT / LETTER REQUEST AND ROUTING**

PROJECT NO.: 44009834.005		DEFAULT DATE: 4/25		INTENDED/ISSUE DATE: (4/5)			
PROJECT NAME: Barbon Farms - Littord zone Modification				FAST TRACK/SMART PROJECT <input type="checkbox"/> YES <input checked="" type="checkbox"/> NO			
LETTER	INITIALS	DATE	TIME	PERMIT	INITIALS	DATE	TIME
Engineer	JSK	4/5	8:52	Engineer			
E.S.	TWN	4-5	10:15	E.S.			
Admin. to type	ASR	4-5	10:50	Admin. to type			
E.S. review & sign				E.S. review			
Eng. review & sign	JSK	4/5	11:00	Eng. review, sign & seal			
E.S. Mgr. or lead review				E.S. Mgr. or lead review			
Eng. Mgr. or lead review				Eng. Mgr. or lead review			
Director to sign if needed				Permit Coordinator			
Mail Room	ASR	4/5	3:18	Admin. Supervisor			
MISC INFORMATION OR OTHER COMMENTS: cc: KM				Director to sign			
				Mail Room			

<input type="checkbox"/> 1 Corrected Permit	<input type="checkbox"/> 11a Individual Permit	<input type="checkbox"/> 19d Rule Variance/Rights Waiver
<input type="checkbox"/> 2 RAI	<input type="checkbox"/> 11b Conceptual Permit	<input type="checkbox"/> 20 Ag Exempt <input type="checkbox"/> Qualify <input type="checkbox"/> Disqualify
<input type="checkbox"/> 4 CLAR	<input type="checkbox"/> 11c General Permit	<input type="checkbox"/> 21 Potentially Harmful
<input checked="" type="checkbox"/> 5 Completeness Complete date: 03/26/10	<input type="checkbox"/> 11d Consolidated Individual	<input type="checkbox"/> 22 Transfer to DEP
<input type="checkbox"/> 6 Extension RAI/CLAR date: Info due date:	<input type="checkbox"/> 11e Consolidated General	<input type="checkbox"/> 23 Formal WJD
<input type="checkbox"/> 7 Modification <input type="checkbox"/> Approve <input type="checkbox"/> Denied As-built conditions? <input type="checkbox"/> yes <input type="checkbox"/> no Plans to enclose? <input type="checkbox"/> yes <input type="checkbox"/> no	<input type="checkbox"/> 12a Prop Author Notice APO *see below*	<input type="checkbox"/> 24 Formal WJD Denial
<input type="checkbox"/> 7 Noticed General Permit <input type="checkbox"/> Approve <input type="checkbox"/> Denied last 3 digits of rule:	<input type="checkbox"/> 12b APO Letter Provide names & addresses of APOs	<input type="checkbox"/> 25 Permit App Withdrawal
<input type="checkbox"/> 8a Additional info not recd RAI/CLAR date:	<input type="checkbox"/> 12c Eminent Domain post cards Provide contact name & phone number	<input type="checkbox"/> 26 Special Case Agreement
<input type="checkbox"/> 8b Additional info still incomplete RAI/CLAR date:	<input type="checkbox"/> 13 Informal Wetland Determination	<input type="checkbox"/> 27 Forwarding of Permit Inquiry (DEP)
<input type="checkbox"/> 8c Additional info issues remain RAI/CLAR date:	<input type="checkbox"/> 14 Appraisal for Private Easement	<input type="checkbox"/> 28 Written Agreement Pursuant to Special Cases
<input type="checkbox"/> 9a Minor Systems Permit	<input type="checkbox"/> 15 Transfer/Assignment of Permit Insp Interval: _____ Enclose: <input type="checkbox"/> SOC <input type="checkbox"/> SOI <input type="checkbox"/> Both <input type="checkbox"/> None	<input type="checkbox"/> 29 HPC Determination Memo
<input type="checkbox"/> 9b Consolidated Minor Systems	<input type="checkbox"/> 16 Pre-App Meeting Conference	<input type="checkbox"/> 30 HPC Determination AG Letter
<input type="checkbox"/> 10a Individual Permit Denial	<input type="checkbox"/> 18 Permit Application Fee	<input type="checkbox"/> 31 SSL Title Determination Results
<input type="checkbox"/> 10b General Permit Denial	<input type="checkbox"/> 19a Permit will be required	<input type="checkbox"/> Blank Letter
	<input type="checkbox"/> 19b No Permit required	
	<input type="checkbox"/> 19c Exempt	

Activity (subtype code descript)	Pre-Empted Area	Dredged	Number of Slips
	square feet	cubic yards	
TOTALS:	square feet	cubic yards	

Todd W. Hershfeld

From: Cliff Ondercin
Sent: Monday, April 05, 2010 10:37 AM
To: Todd W. Hershfeld; Sarasota Typing; Cliff Ondercin
Subject: final - ES Permit - Barton Farms (TWH)

Good to go

FILE OF RECORD

Cliff Ondercin
Senior Environmental Scientist, Sarasota Regulation Department
(941) 377-3722 * EXT 6537
Cliff.Ondercin@swfwmd.state.fl.us

From: Todd W. Hershfeld
Sent: Monday, April 05, 2010 10:15 AM
To: Cliff Ondercin
Subject: Draft ES Permit - Barton Farms (TWH)

April 5, 2010

PROJECT NAME: Barton Farms
APPLICATION NUMBER: 44009834.005
DATE APPL. COMPLETE:
ENGINEERING: JSK
ENVIRONMENTAL: TWH
APPLICATION REVIEW:

Wetlands and/or other surface waters are not located within the project area for this ERP.

See link to UMAM Worksheet:

A regulatory conservation easement is not required.
A proprietary conservation easement is not required.

Specific Conditions:

1, 3, 4, 5, 6

Link to Permit Datasheet: Regulation Department:

Todd W. Hershfeld
Staff Environmental Scientist
Southwest Florida Water Management District
6750 Fruitville Road, Sarasota Florida 34240-9711
Phone: (941) 377-3722 Ext. 6505
Fax: (941) 373-7660

01/15/15 10:11 AM

FLORIDA DEPARTMENT OF STATE
DIVISION OF CORPORATIONS

[Home](#)[Contact Us](#)[E-Filing Services](#)[Document Searches](#)[Forms](#)[Help](#)[Previous on List](#)[Next on List](#)[Return To List](#)

No Events

No Name History

Detail by Entity Name

Florida Non Profit Corporation

BARTON FARMS ASSOCIATION, INC.

Filing Information

Document Number N96000002982
FEI/EIN Number 650692669
Date Filed 06/03/1996
State FL
Status ACTIVE

Principal Address

1282 4TH ST.
SARASOTA FL 34236

Changed 04/24/2006

Mailing Address

1282 4TH ST.
SARASOTA FL 34236

Changed 04/24/2006

Registered Agent Name & Address

ACTION ASSOCIATION MANAGEMENT INC — (941) 373-0008
 1282 4TH ST.
 SARASOTA FL 34236

Name Changed: 04/11/2007

Address Changed: 04/11/2007

Officer/Director Detail

Name & Address

Title P

HORTON, REX S
 1282 4TH ST.
 SARASOTA FL 34236

Title AS

DIETER, THOMAS A
 1282 4TH ST.
 SARASOTA FL 34236

JSLK
9/14
TWB June 2

44 009834.005

Permit Info	
Application #: SAR-1133	Received Date: 05/11/2009
Temp. App. #: SAR-1133	Issue Date: _____
Application Type: ERP General Construction	Expiration Date: _____
Project Name: Barton Farms <i>L: Home Zone Modification</i>	Amended Date: _____
Land Use: Residential	Comp/Inc. Date: 03/26/10
Tot. Acres Owned: 64.60	Default Date: _____
Wetland Acreage: _____	
Project Size: 64.60	
County: Sarasota	
S/T/R (all acres): 27,33,34/36S/19E	
Consolidated: Y or N <i>(N)</i>	Modification: Y or N <i>(N)</i>
Type SOV: _____	PREVIOUS PERMIT INFO :
Orig. Lease Exp: _____	Permit #: 40009834.001
SOV Rec. #: _____	Issue Date: 07/08/92
DEP Instr. #: _____	Project Name: Barton Farms
Wtr Body Name: _____	Received Date: _____
Shoreline Lngth: _____	Issued Date: _____
Title Req. #: _____	Denial or Withdrawal: D or W
Assoc. Reg. #: _____	Denial/Withdrawal Date: _____
DEP File #: _____	
Aquatic Pres.: _____	
Incidental Site Activities: Y or N <i>(N)</i>	

Fee Information : Permit	Sov. Lands
Fee Required: 800.00	Fee Required: _____
Fee Paid: 800.00	Fee Paid: _____
Refund: _____	

O+M
Rex Horton
Barton Farms Association, Inc.
1282 4th St.
Sarasota FL 34236
(941) 371-7000

Contacts		
Permittee/Owner Mr. Rex Horton Barton Farms, Inc. 4127 Bee Ridge Road Sarasota, FL 34233 <i>941-371-7000</i>	Engineer/Consultant William B. Houghton, P.E. William B. Houghton, P.E. Chartered 1124 Hoover Street Nokomis, FL 34275 941-484-8514	O&M Entity NAME O&M Entity Company Address _____, FL _____

Permit Reviewer	REVIEWER CONFIRM ALL INFORMATION .
USACOE Noticing:	Has it been done ? Y or N Does it need to be done ? Y or N
Request For Additional Info :	<input type="checkbox"/> New Application Required <input type="checkbox"/> Additional Information Required
Eminent Domain:	Required: <input type="radio"/> Yes <input checked="" type="radio"/> No
	Receipt of Application Noticing Complete <input type="radio"/> Yes <input type="radio"/> No
	Brief Project Description:
Coastal Zone Management :	<input checked="" type="checkbox"/> None <input type="checkbox"/> Sea Turtles <input type="checkbox"/> Manatees <input type="checkbox"/> Wetlands CZM
Reason:	
Letter Date:	_____
Letter Number:	_____
Construction Inspection Priority :	<input checked="" type="radio"/> A (All Individual Permits, General Permits with wetlands, and General Permits for residential uses)
	<input type="radio"/> B (General Permits greater than 10 acres with no wetlands and not for residential uses)

C (All other General Permits (including Minor System Permits))

None

Reason: _____

	Add	Clear	PE Certification #	Initials:	Ext. #
District Engineer:			Jon Kanger	JKK	6550
Environmental Scientist:			Todd Hershfeld	TWH	6505

REGULATION DEPARTMENT MUST COMPLETE FOR RDDBS /GIS ENTRY: Drainage System

1. Activity Code: Residential _____ Project Code: Single-Family Residential Water Quality Code: 008
2. Related Permit No (s): 001, .004, .006
3. Prior Permit/Conditions Being Deleted: Permit & Revision no (s): (turns off all tracking)
4. Plotting: Property complete with receipt of application: Y or N
If NO, correct boundary received on: _____
5. Watershed: Southern Coastal
6. ERP Conservation Easement: Y or N
7. Proprietary Authorization Conservation Easement: Y or N
8. Wetlands: Y or N
9. Mitigation: Y or N
10. Other Compensation: Y or N

Mitigation	<input checked="" type="checkbox"/> 1 <input checked="" type="checkbox"/> 4 <input type="checkbox"/> 7 <input type="checkbox"/> 10 <input type="checkbox"/> 13	Required for Condition 12. List of sites: _____
	<input type="checkbox"/> 2 <input checked="" type="checkbox"/> 5 <input type="checkbox"/> 8 <input type="checkbox"/> 11 <input type="checkbox"/> 14	Required for Condition 14. Days of wetland initial impact: _____
Impacts	<input checked="" type="checkbox"/> 3 <input checked="" type="checkbox"/> 6 <input type="checkbox"/> 9 <input type="checkbox"/> 12 <input type="checkbox"/> 15	Option 1 for Condition 14. (not required) Date received: _____
	Required for Condition 10 Monitoring data collection interval: <input type="radio"/> annually <input type="radio"/> semi-annually	Option 2 for Condition 14. (not required) Submitted by: _____ On: _____
Conditions for Wetlands	<input type="checkbox"/> 16	Sub-Conditions for 18: <input type="checkbox"/> 18a <input type="checkbox"/> 18c <input type="checkbox"/> 18e <input type="checkbox"/> 18b <input type="checkbox"/> 18d
	<input type="checkbox"/> 17 <input type="checkbox"/> 19 <input type="checkbox"/> 18 <input type="checkbox"/> 20	Wetland ID Boundaries: _____
Residential Projects	<input type="checkbox"/> 21 <input type="checkbox"/> 22 <input type="checkbox"/> 23	Sub-Conditions for 21: <input type="checkbox"/> 21a <input type="checkbox"/> 21c <input type="checkbox"/> 21e <input type="checkbox"/> 21b <input type="checkbox"/> 21d <input type="checkbox"/> 21f
Industrial /Commercial	<input type="checkbox"/> 24 <input type="checkbox"/> 26 <input type="checkbox"/> 28 <input type="checkbox"/> 25 <input type="checkbox"/> 27	Sub-Conditions for 24: <input type="checkbox"/> 24a <input type="checkbox"/> 24c <input type="checkbox"/> 24e <input type="checkbox"/> 24b <input type="checkbox"/> 24d <input type="checkbox"/> 24f
Road Projects	<input type="checkbox"/> 29 <input type="checkbox"/> 30	
WQ Code 001	<input type="checkbox"/> 31 <input type="checkbox"/> 32	
WQ Code 002	<input type="checkbox"/> 33	
WQ Code 003	<input type="checkbox"/> 34 <input type="checkbox"/> 35	
WQ Code 005	<input type="checkbox"/> 36 <input type="checkbox"/> 37	
Manatee Areas	<input type="checkbox"/> 38 <input type="checkbox"/> 39	List Facilities: _____ (Example: Boat Ramp, Boat Docks)
Miscellaneous	<input checked="" type="checkbox"/> 40 <input type="checkbox"/> 44 <input type="checkbox"/> 48 <input type="checkbox"/> 61	Sub-Conditions for 40: <input type="radio"/> 40a <input checked="" type="radio"/> 40b <input type="radio"/> 40c <input type="radio"/> 40d <input type="radio"/> 40e
	<input type="checkbox"/> 41 <input type="checkbox"/> 45 <input type="checkbox"/> 49	45 - circle one: future, proposed construction, outparcel OR _____
	<input type="checkbox"/> 42 <input type="checkbox"/> 46 <input type="checkbox"/> 50	
	<input type="checkbox"/> 43 <input type="checkbox"/> 47 <input type="checkbox"/> 51	

Financial
Responsibility
Conservation
Easement

53 55 57 59
 54 56 58 60
 65 66 67 68

Sub-Conditions for 48:

48a 48b 48c 48d 48e

Special Conditions Attached: Y of N

MA 4/8/10
 ✓ MRL 4/9/2010
 OH-DF 4/14/10

Permit Info	
Application #: 44009834.005	Received Date: 05/11/2009
Temp. App #: SAR-1133	Amended Date: 09
Application Type: ERP General Construction	Issue Date: 04/07/2010
Water Quality: 008	Expiration Date: 04/07/2015
* Related Permits: .001; .004; .006	Comp/Inc. Date: 03/26/2010
Fee Required: 800.00	Default Date:
Fee Paid: 800.00	ISA Recd Date:
Refund:	ISA Issued Date:
Type SOV:	ISA D/W Date:
SOV Fee Req:	ISA Denial or <input checked="" type="radio"/> None
SOV Fee Paid:	Withdrawal: <input type="radio"/> Denial
	<input type="radio"/> Withdrawal
Fee Comments:	

Contacts		
Permittee/Owner Rex Horton Barton Farms, Inc. 4127 Bee Ridge Road Sarasota, FL 34233 941-371-7000	Engineer/Consultant William B. Houghton, P.E. William B. Houghton, P.E. Chartered 1124 Hoover Street Nokomis, FL 34275 941-484-8514	O&M Entity Rex Horton Barton Farms Association, Inc. - c/o Action Mgmt. 1282 4th Street Sarasota, FL 34236 941-371-7000

County: Sarasota	OFW / AQP: No
Activity Code: Residential	Project Code: Single-Family Residential
Project Name: Barton Farms-Littoral Zone Modification	Acres Owned: 64.60
PC, Eng, ES: MDF, JSK, TWH	Wetland Acreage:
Prior Permit/ Conditions Being Deleted:#	Project Size: 64.60
	S/T/R (all acres): 27, 28, 33, 34/36S/19E

4. Plotting: Property complete with receipt of application: Yes No
 If NO, correct boundary received on:

5. Watershed: Southern Coastal

6. ERP Conservation Easement: Yes No

7. Proprietary Authorization Conservation Easement: Yes No

8. Wetlands: Yes No

9. Mitigation: Yes No

10. Other Compensation: Yes No

11. Construction Inspection Priority: A B C None

NA

* App IDs ↓
 .001 =
 .004 =
 .006 =

This form is not approved for public distribution.

File of Record Docket Sheet

File No. 44009834.005

Date	Action	Filed By/On
<u>5/11/09</u>	Application Received	<u>CS/5/12/09</u>
<u>4/09/10</u>	<u>Permit Issued</u> / Denied or Application Withdrawn (circle one)	<u>JB 4/19/10</u>
_____	Operation and Maintenance Permit Issued (ERP only)	_____
_____	Transfer of Ownership Approved	_____

The above correspondence is filed on the right in descending date order. All other documents are filed on the left in descending date order.

LEFT SIDE

RIGHT SIDE

<p><u>Correspondence</u> Documents should be filed in descending date order.</p>	<p><u>Application Received</u> date is the date the actual application was received by the District. All information received with the application including cover letter and receipt(s) for application fees are filed with the application package on the right side.</p>
<p><u>Condition Data</u> Documents should be filed in descending date order.</p>	<p><u>Permit Issued / Denied or Application Withdrawn</u> date is the date the permit was issued, denied or withdrawn. A letter conveying this information should be filed on the right above the application package. If a permit is issued, the permit, conditions and required attachments are filed on the right with the letter. Approved plans/surveys are to be appended in the respective file for ERPs.</p>
<p><u>Compliance</u> See enclosed CT file (if applicable) Documents should be filed in descending date order.</p>	<p><u>Operation and Maintenance Permit</u> is issued only for ERPs and is considered issued when a letter is sent to the operation and maintenance entity indicating such. An approved Statement of Completion and As-built drawings are part of this permit. The Statement of Completion is to be filed on the right with the letter. As-built drawings are to be appended in the respective file.</p>
<p>This cell is intentionally left blank.</p>	<p><u>Transfer of Ownership</u> is issued by a letter and an approved, signed Notification and Request for Transfer of ERP or WUP form. The letter is to be filed on the right. For ERP, there is a fee associated with the ownership transfer. The receipt for this fee is to be filed on the right as well. A copy of the transferred permit may be part of this package.</p>